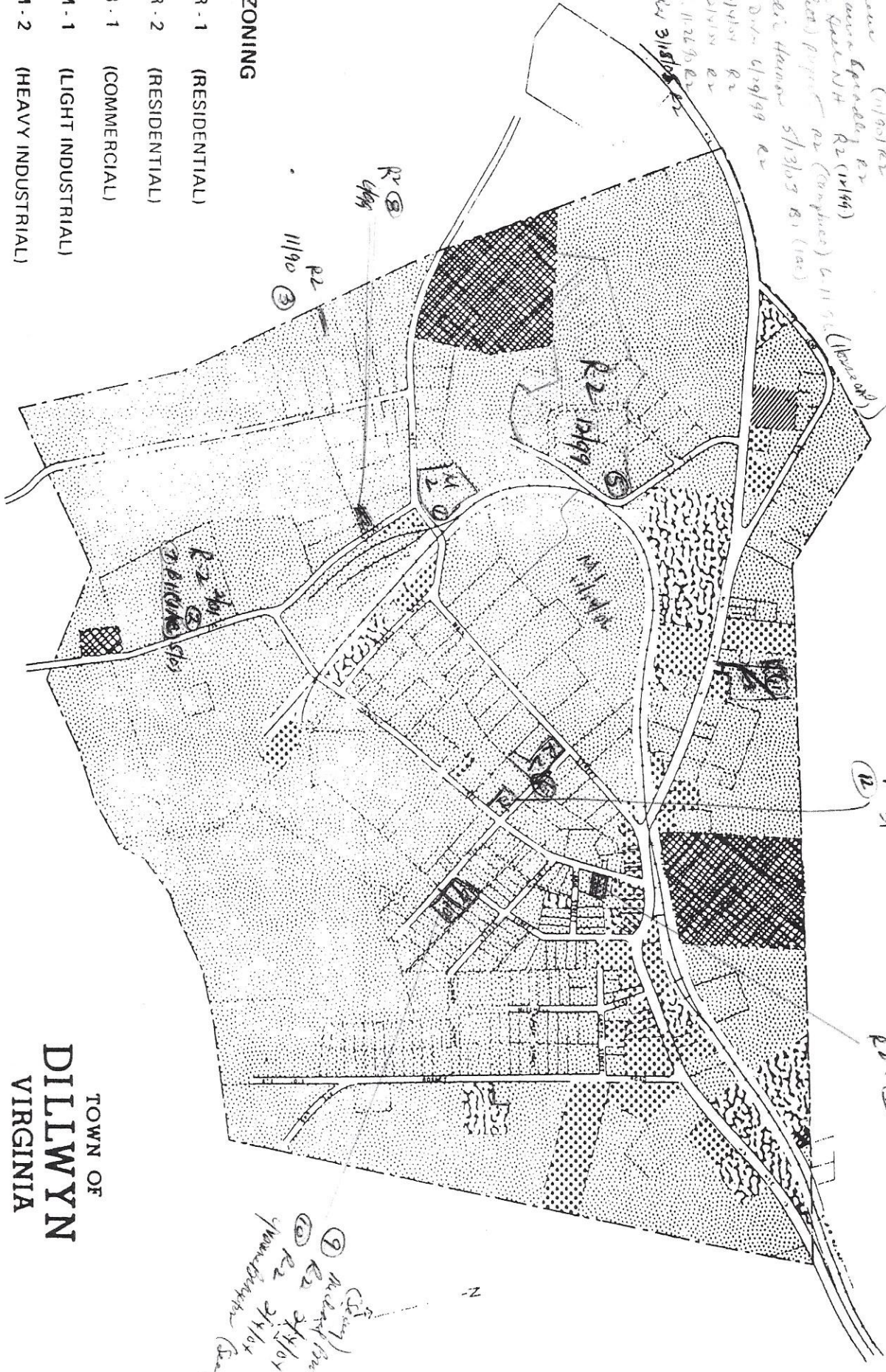


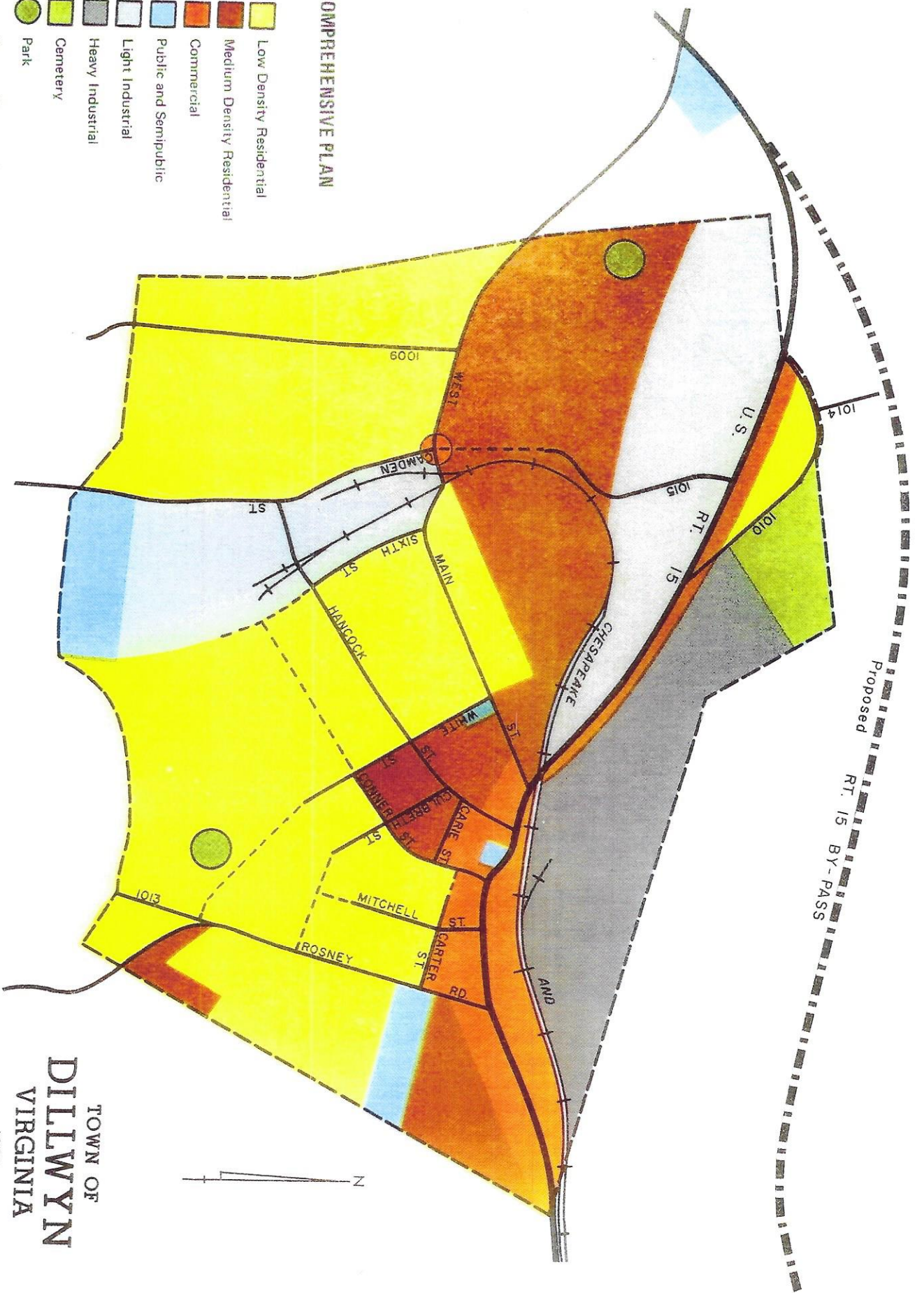
- 1 - Austin Ave (4/10/90)
- 2 - Dan's Green Street (2/13/01) R2
- 3 - R2 Lebanon (11/90) R2
- 4 - Dan's Green Street (12/1/99) R2
- 5 - Mendota (12/1/99) R2 (Campuses) 6/11/98 (Lebanon)
- 6 - King (12/1/99) R2 (Campuses) 6/11/98 (Lebanon)
- 7 - Dan's Green Street 5/13/03 R1 (100)
- 8 - Dan's Green Street 2/13/01 R2
- 9 - Dan's Green Street 2/13/01 R2
- 10 - Dan's Green Street 2/13/01 R2
- 11 - Dan's Green Street 11/26/90 R2
- 12 - Dan's Green Street 3/15/99 R2

- ZONING**
- R - 1 (RESIDENTIAL)
  - R - 2 (RESIDENTIAL)
  - B - 1 (COMMERCIAL)
  - M - 1 (LIGHT INDUSTRIAL)
  - M - 2 (HEAVY INDUSTRIAL)



⑧ (City)  
 (County)  
 R2 Mendota  
 R2 2/13/01  
 R2 2/13/01  
 (County)

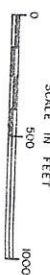
- COMPREHENSIVE PLAN**
- Low Density Residential
  - Medium Density Residential
  - Commercial
  - Public and Semipublic
  - Light Industrial
  - Heavy Industrial
  - Cemetery
  - Park
  - Proposed Street



TOWN OF  
**DILLWYN**  
VIRGINIA

1974

SCALE IN FEET



DIVISION OF STATE PLANNING AND COMMUNITY AFFAIRS